
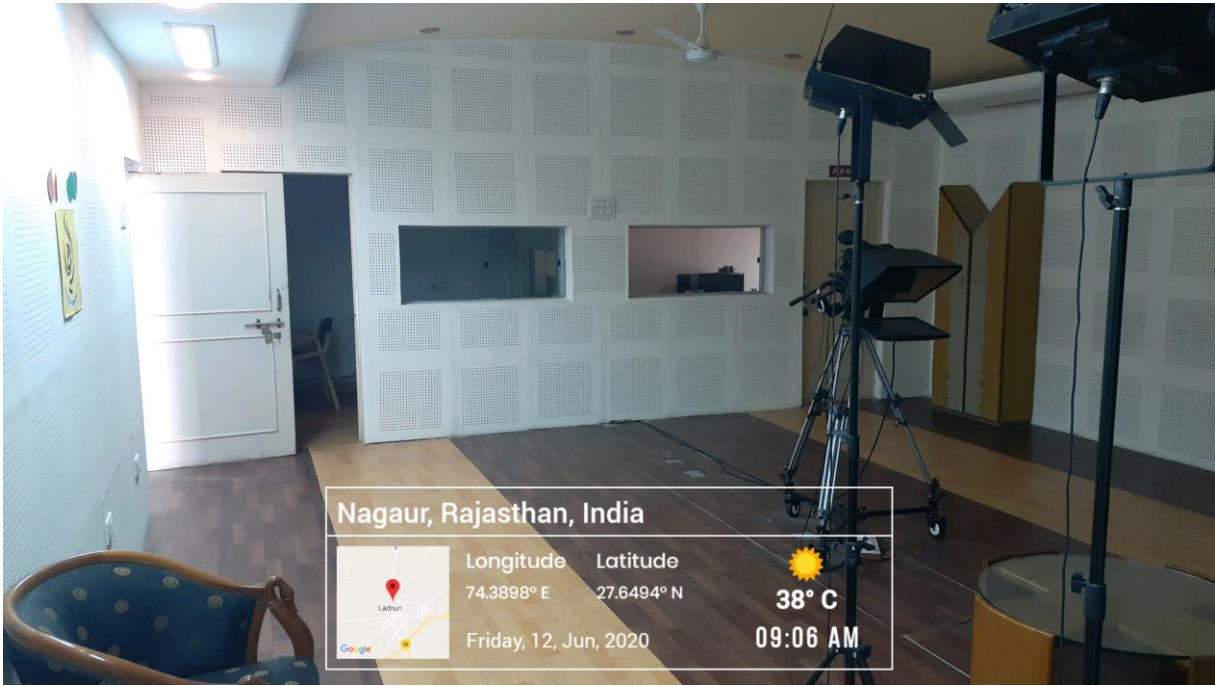


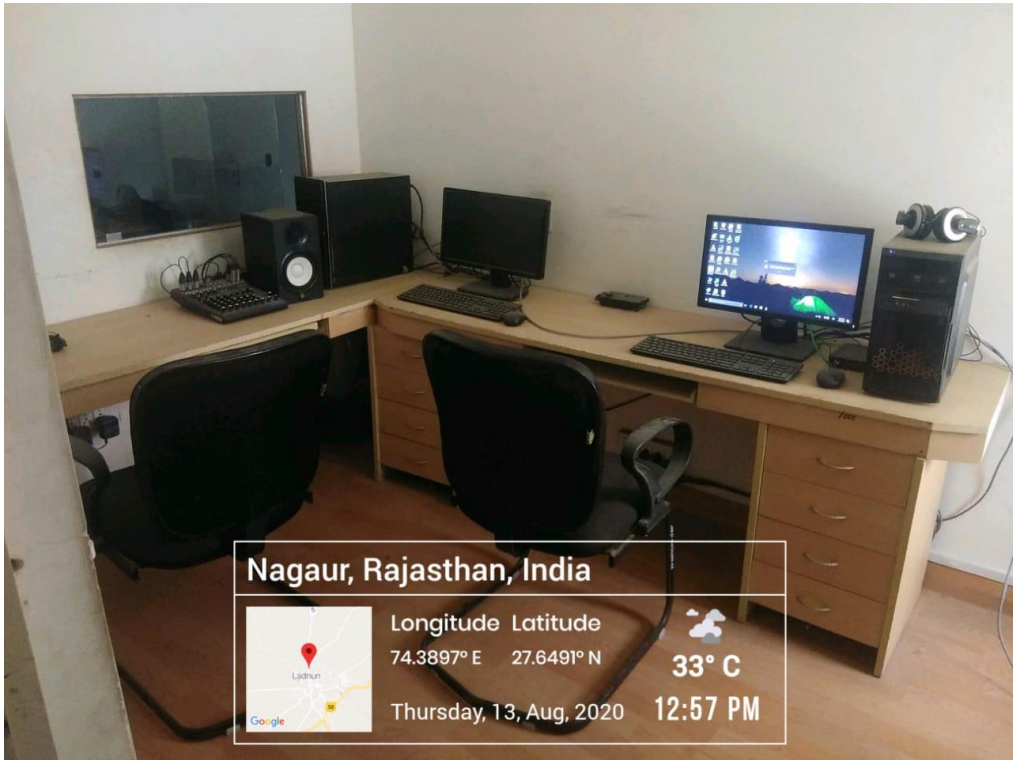
Geo-Tagged Photographs of facility available in the institution for preparation of E-Contents





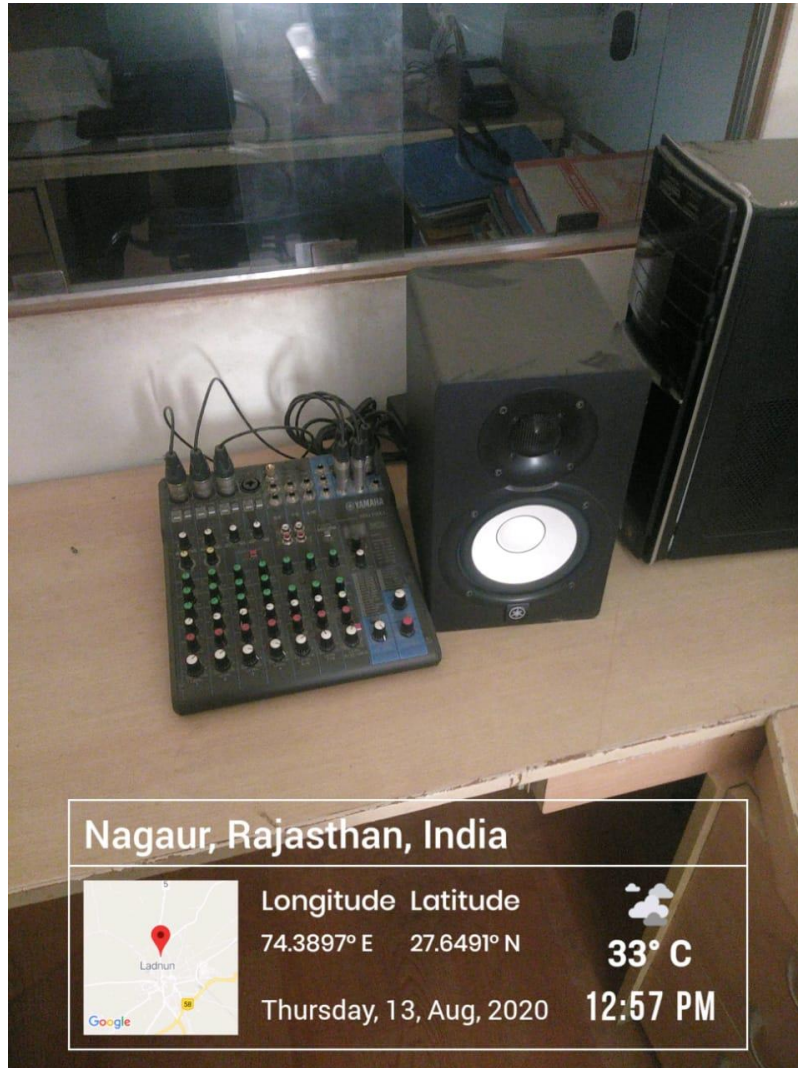
Nagaur, Rajasthan, India

| | | | |
|---|-------------------------|------------------------|--|
|  | Longitude 74.3898° E | Latitude 27.6494° N |  38° C |
| | Friday, 12, Jun, 2020 | | 09:06 AM |



Nagaur, Rajasthan, India

| | | | |
|---|-------------------------|------------------------|--|
|  | Longitude 74.3897° E | Latitude 27.6491° N |  33° C |
| | Thursday, 13, Aug, 2020 | | 12:57 PM |



Nagaur, Rajasthan, India



Longitude Latitude

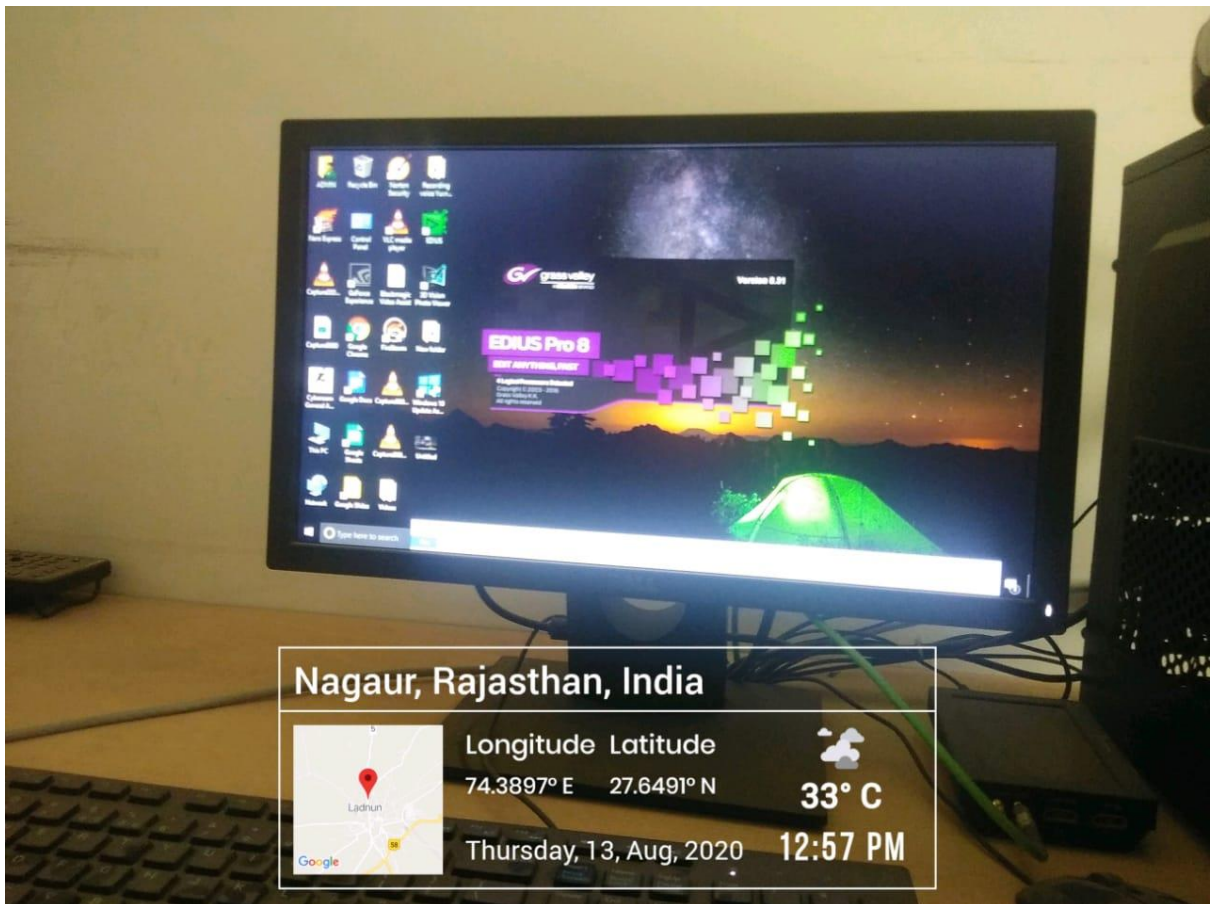
74.3897° E 27.6491° N



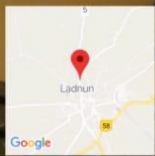
33° C

Thursday, 13, Aug, 2020

12:57 PM



Nagaur, Rajasthan, India



Longitude Latitude

74.3897° E 27.6491° N



33° C

Thursday, 13, Aug, 2020

12:57 PM